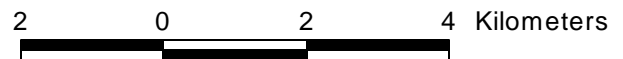
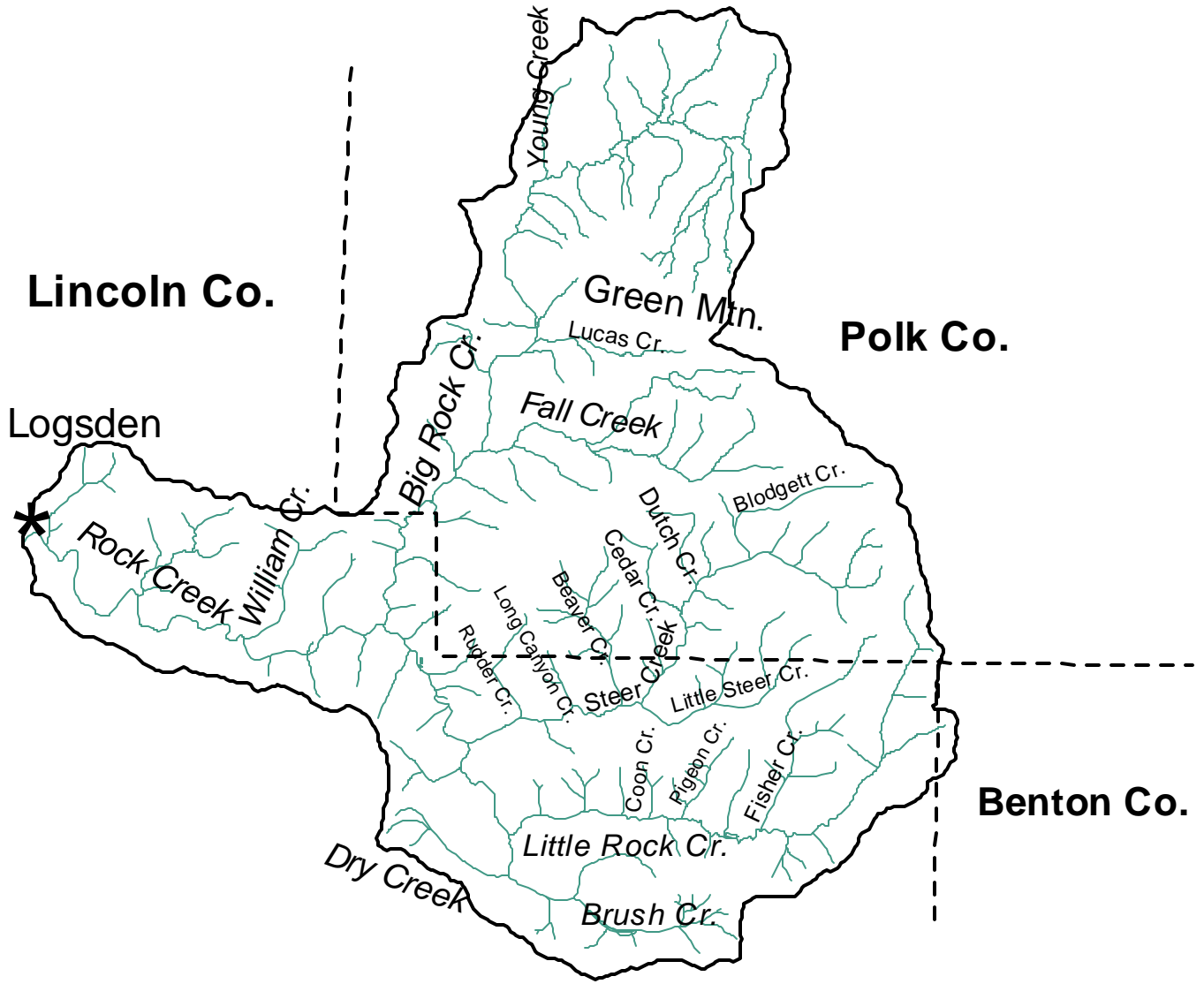




# ROCK CREEK WATERSHED LOCATION AND TRIBUTARIES



Universal Transverse Mercator Projection



Figure 3.1. Rock Creek watershed, county boundaries, cities, mountains, and tributaries.

	<b>Earth Design Consultants, Inc.</b> 800 NW Starker, Suite 31 Corvallis, OR 97330 (541) 757-7896 <a href="http://www.earthdesign.com">http://www.earthdesign.com</a>	 <b>Green Point Consultants</b> 2625 NW Mulkey Avenue Corvallis, OR 97330 (541) 752-7671 <a href="http://www.peak.org/~brophy/">http://www.peak.org/~brophy/</a>
---	---	---