

CHANNEL TYPES

GWEB Manual Channel Types

(source ODFW Aquatic Habitat Inventories and gradient information from MCWC-CD layer SYA_HYD6)

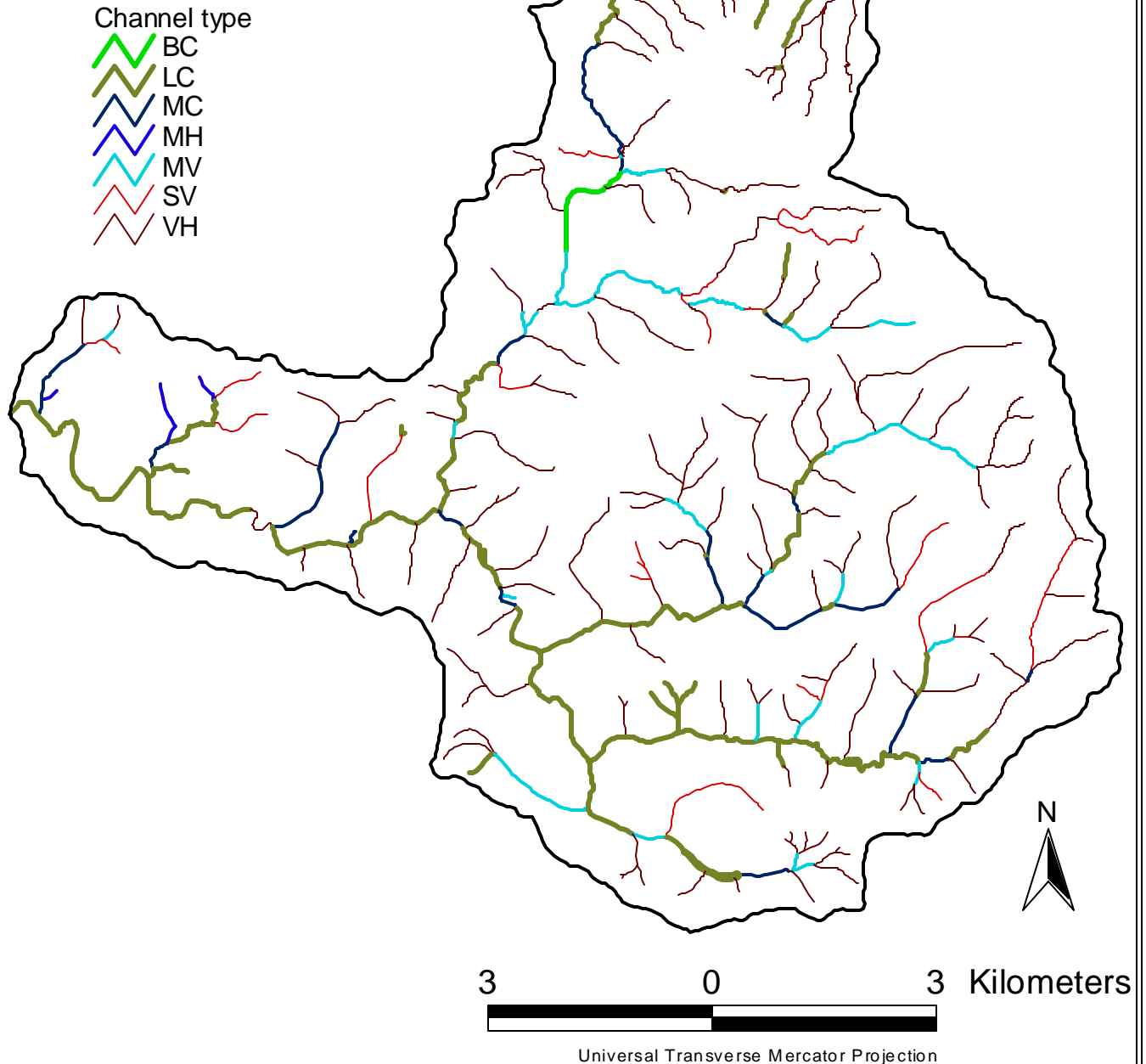




Figure 3.15. Channel types, (as defined in 1999 GWEB watershed assessment manual).

 Earth Design Consultants, Inc 800 NW Starker, Suite 31 Corvallis, OR 97330 (541) 757-7896 http://www.earthdesign.com	 Green Point Consulting 2625 NW Mulkey Avenue Corvallis, OR 97330 (541) 752-7671 http://www.peak.org/~brophy/
--	--